



Promoting Subregional Cooperation Among Cambodia, the PRC, Lao PDR, Myanmar, Thailand and Viet Nam (Phase I)

Locations

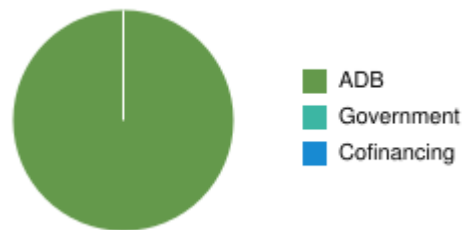


Details

Project	TBD
Related Projects	-
Type	TA
Sector	Public Sector Management
Country	Regional
Start	1992
End	1992
Status	Closed
Last Edited	05 Jul 2021

Funding

in US\$('000)	
ADB	270
Government	-
Cofinancing	-
Total	270

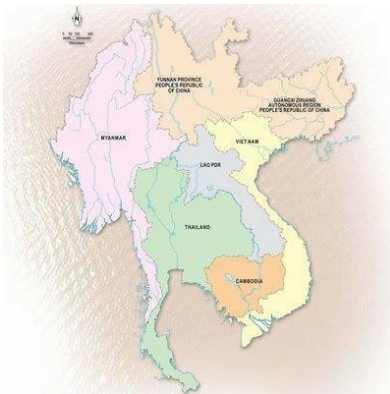


Photos




Greater Mekong Subregion Program logo.

Source: <https://www.facebook.com/GMSProgram/>



The Greater Mekong Subregion Economic Cooperation Program supports the implementation of high-priority projects in the six nations that share the Mekong River.

Source: <https://www.facebook.com/GMSProgram/>



GMS Summit of Leaders. The Summit of Leaders, which is generally held every 3 years, is the highest forum in the Greater Mekong Subregion program and culminates in a joint statement signed by the heads of government of member countries. The summit is an opportunity to examine how global trends are affecting the subregion; the progress that has been made in cooperation and integration; and the best strategy for moving forward in the years ahead.

Source: <https://www.facebook.com/GMSProgram/>



The GMS Program brings prosperity in its member countries through the development projects across different sectors.

Source: <https://www.facebook.com/GMSProgram/>



The GMS Program brings prosperity in its member countries through the development projects across different sectors.

Source: <https://www.facebook.com/GMSProgram/>



The GMS Program boosts tourism industry and employment in the region.

Source: <https://www.facebook.com/GMSProgram/>



The GMS Program boosts tourism industry and employment in the region.

Source: <https://www.facebook.com/GMSProgram/>



The GMS Program promotes connectivity in the region.

Source: <https://www.facebook.com/GMSProgram/>

Source URL:

<https://www.greatermekong.org/projects/projects/promoting-subregional-cooperation-among-cambodia-prc-lao-pdr-myanmar-thailand-and-viet-nam>

Disclaimer:

The boundaries, colors, denominations, and any other information shown on this map are not necessarily authoritative and do not imply any judgment on the legal status of any territory, or any endorsement or acceptance of such boundaries, colors, denominations, or information. The map uses open source interactive mapping tools commonly used by other international organizations.